














2007 Quarter Century Route - 25 miles

Smoky Mountain Wheelmen Cue Sheet (<http://www.smbike.org>)

Mile	Turn	Description
0.2	L 	Roberson Springs
0.8	R 	Carding Machine
0.9	L	Roberson Springs
1.4	R 	Marmont Blvd
1.7	L 	SR 72, TRAFFIC!
1.9	S 	SR 72 (Cross US 11)
2.5	S 	SR 72 (Cross Steekee Rd)
4.0	L	Vonore Rd
6.3	R	Steekee School Rd
7.0	S 	Steekee School Rd (Cross SR72)
7.3	L	Cornith Rd
8.6	L 	Steekee Rd (no sign)
9.9	R	Fork Creek
11.2	C	100/62 mile routes turn left
14.0	S 	Christian St, (Cross US 11) TRAFFIC!
14.2	L	Cross tracks/left on Church St.
14.3	R	Spring St
14.3	C	Rest Stop, Philadelphia School

Page 1

Mile	Turn	Description
14.4	S 	Spring St (Cross McCrary St.)
14.7	R	Old Washington Pike Rd
18.0	R	Harris Rd (1st Rt. Past I75)
19.5	R 	Pond Creek Rd
22.1	L	Dry Valley
22.9	R	Dry Ridge, NARROW!
24.5	R 	Roberson Springs Rd
25.3	BR	Roberson Springs Rd
25.7	S 	Roberson Spgs, (Cross SR72) TRAFFIC!
25.9	L	Park access road
26.1		<i>Finish!</i>
		Coordinator cell phones: 865-567-9681
		865-599-8345
		Emergency: 911.
		Loudon County emergency: 865-986-4823.
		Monroe Co.: 423-442-3911

Page 2

25 MILE MAP (QUARTER CENTURY)



7.3

6.3

8.6

URSE MARKINGS
(PAINTED IN WHITE
BEFORE AND AFTER
ALL TURNS)

100 Mile Route

Emergency
911
865-567-9681
865-599-8345